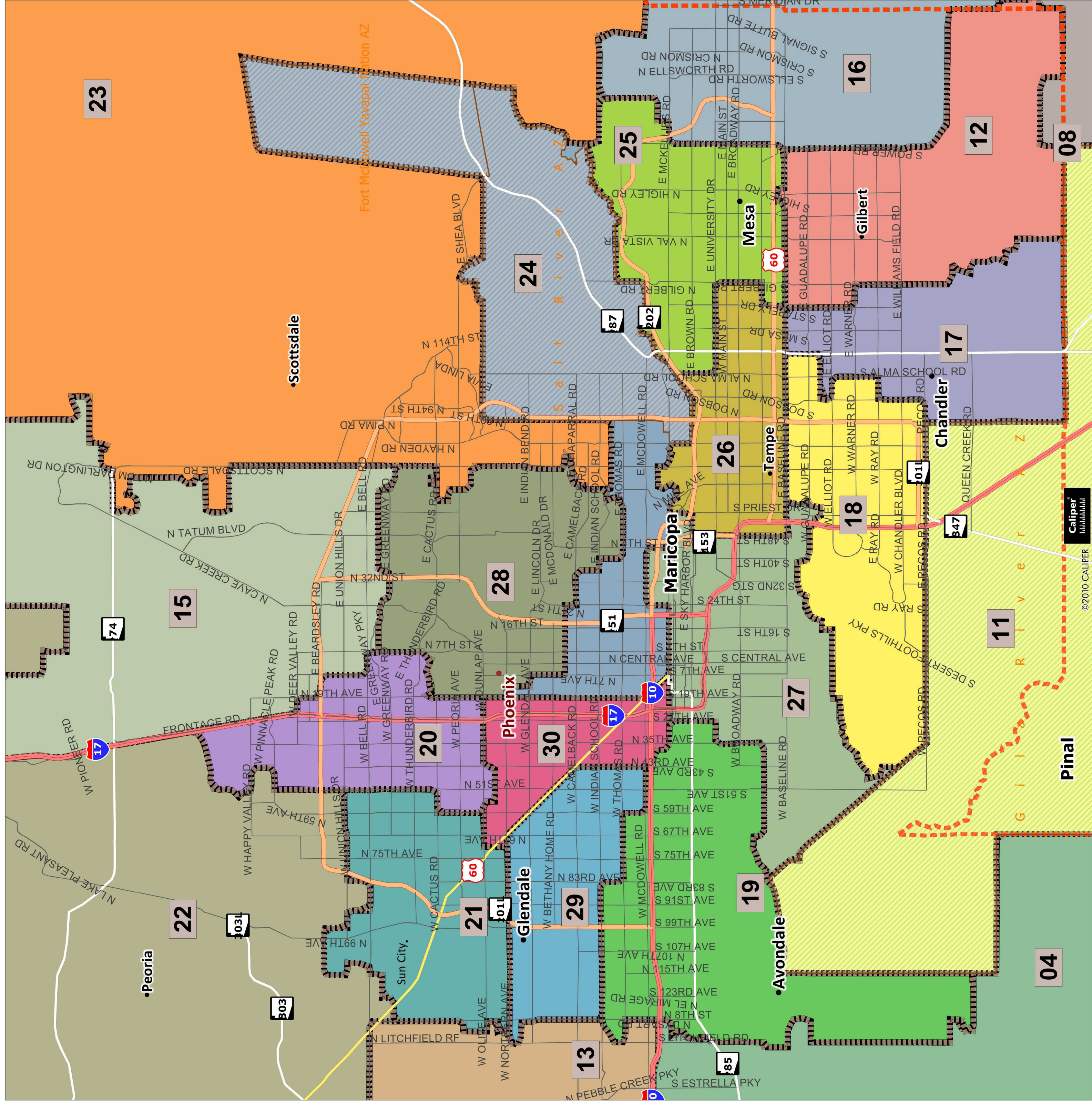
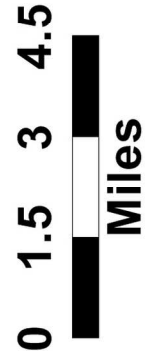
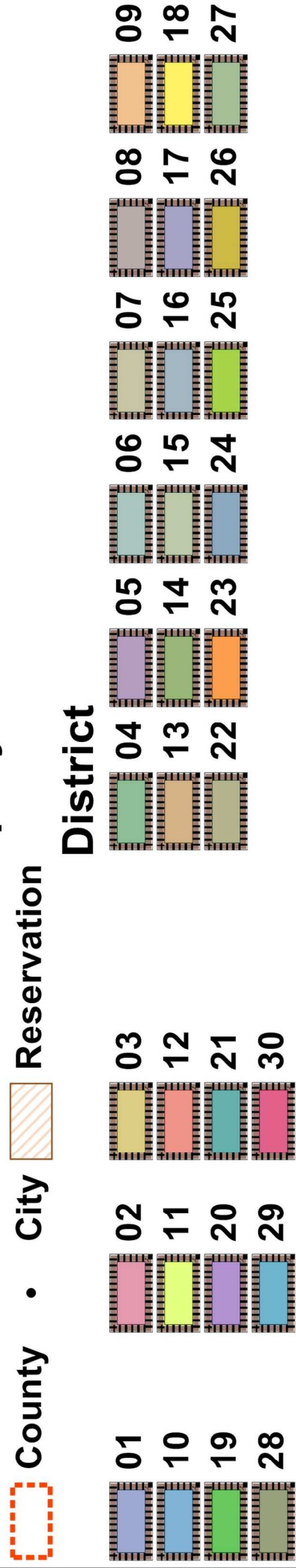


# Commission Approved Legislative Draft Map

## Maricopa County



### Map layers



©2010 CALIPER